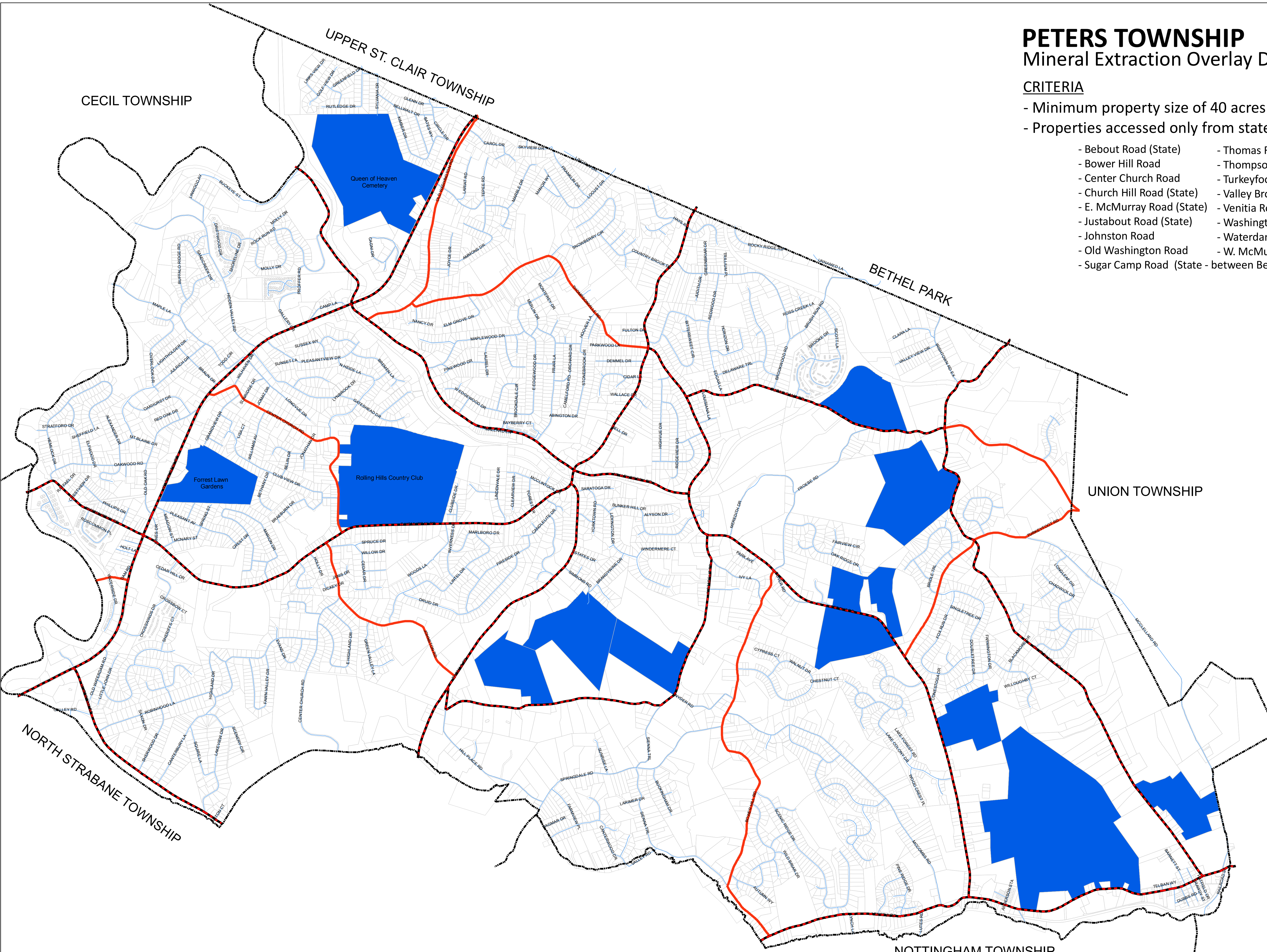


PETERS TOWNSHIP

Mineral Extraction Overlay District

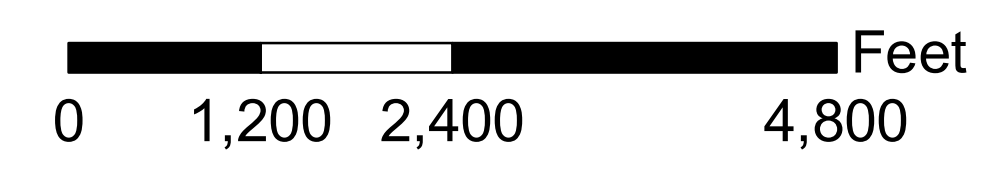
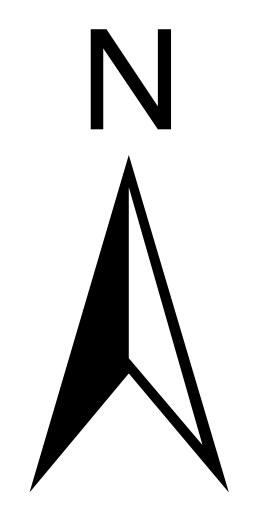
CRITERIA

- Minimum property size of 40 acres
- Properties accessed only from state, arterial, and collector roads:
 - Bebout Road (State)
 - Bower Hill Road
 - Center Church Road
 - Church Hill Road (State)
 - E. McMurray Road (State)
 - Justabout Road (State)
 - Johnston Road
 - Old Washington Road
 - Sugar Camp Road (State - between Bebout and Churchill)
 - Thomas Road (State)
 - Thompsonville Road
 - Turkeyfoot Road
 - Valley Brook Road (State)
 - Venitia Road (State)
 - Washington Road (State/Arterial)
 - Waterdam Road (State)
 - W. McMurray Road (State)



Legend

- Township Boundary
- State Road
- Arterial Road (Route 19)
- Collector Road
- Other Roads
- Lot Lines
- 40 Acres - Drilling Permitted



NOTTINGHAM TOWNSHIP

CECIL TOWNSHIP

UPPER ST. CLAIR TOWNSHIP

BETHEL PARK

UNION TOWNSHIP

NORTH STRABANE TOWNSHIP